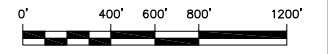
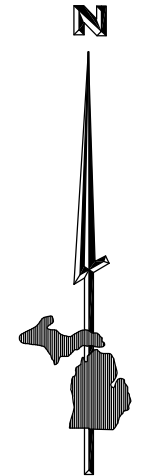
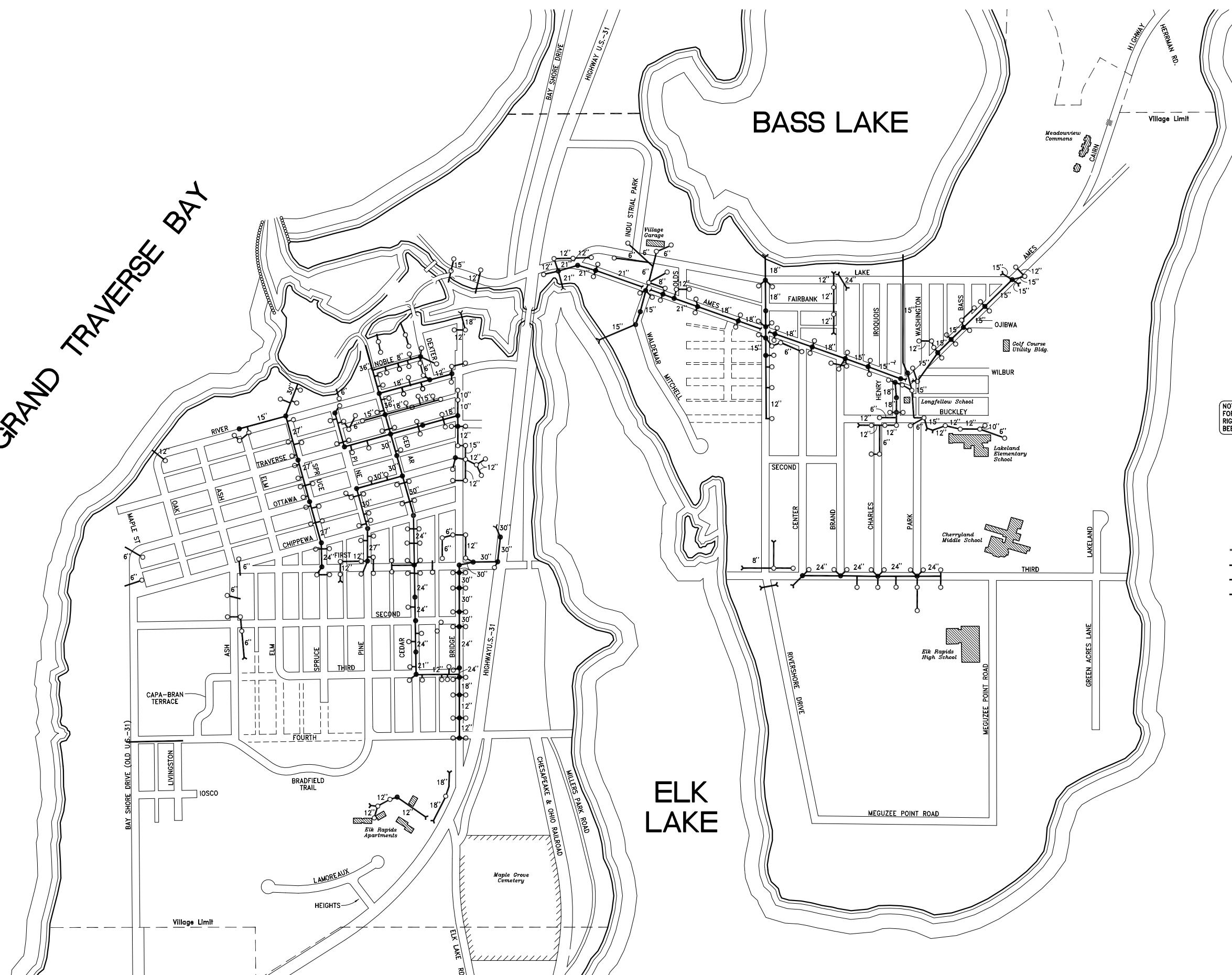


GRAND TRAVERSE BAY

BASS LAKE

ELK LAKE



NOTE :
FOR PURPOSES OF CLARITY, THE ACTUAL
RIGHT-OF-WAY OF HIGHWAY U.S.-31 HAS
BEEN ALTERED TO APPEAR UNIFORM.

- LEGEND
- STORM SEWER
 - MANHOLES
 - CATCH BASINS

P:\Village of Elk Rapids\GIS\Storm Sewer Map\Map\Map.dwg
 Plot Date: 03/17/05, 12:57pm
 Plotter: Rickey, 03/17/05, 12:57pm
 File: Map.dwg
 Saved as: 03/17/05, 12:57pm

Drawing Date : 10-7-91

Gosling Czubak
 engineering sciences, inc.
 Engineers • Surveyors
 Environmental Services

1280 Business Park Drive
 Traverse City, MI 49686-8607
 616-946-9191
 800-368-1082
 Fax: 616-941-4603

REVISION	DATE	BY
1	January 10, 1995	TcR
2	April 25, 1995	TcR
3	April 16, 1997	TcR
4	October 28, 1998	TcR
5	March 3, 2005	TcR

VILLAGE OF ELK RAPIDS

STORM SEWER MAP